


JOURNEYMAN STUDY GUIDE WILDLIFE AND LAND CONSERVATION TECHNICIAN

YEAR 3

**250 EXAM PREP QUESTIONS,
WITH EXPLAINED ANSWERS**



APPRENTICES | INSTRUCTORS | INSTITUTES

JourneymanStudyGuide.com

UNITY CREST SOLUTIONS INC.

Who Is Journeyman Study Guide For?

Welcome to *Journeyman Study Guide*—your key to unlocking success in your trade, earning the recognition you deserve, and building a solid career in America. Whether you're an apprentice just starting out, a seasoned professional, or someone new to the country and adjusting to U.S. trade standards, this guide is designed to complement your learning and support you along the way. While it provides valuable insights and resources, it's not a substitute for official materials required for certification.

How We Help You Succeed

1. *Apprentices*: Looking to kickstart your career? Our study guides and practice tests will help you build the foundational skills you need to succeed.
2. *Tradespeople*: New to the U.S. or advancing in your career? We offer detailed questions, answers, and explanations to help you understand industry standards and excel in your work.
3. *Instructors*: Need reliable teaching tools? Our question banks and online tests are great for guiding your students through trade concepts and preparing them for certification.
4. *Educational Institutions*: Looking for tailored materials? Our study guides, quizzes, and exams are designed to fit into your existing curriculum, offering valuable resources for students.
5. *Unions*: Searching for effective ways to train your members? Our easy-to-follow format ensures that each member gains the knowledge they need to thrive in their trade.

What Journeyman Study Guide Offers:

1. *Tailored Study Guides*: Access the core knowledge you need, whether you're preparing for your exam, familiarizing yourself with U.S. trade standards, or simply refining your trade skills.
2. *Real-World Practice Tests*: Simulate actual exam conditions with online tests that help you measure your progress and improve your job-ready skills.
3. *Skill-Building Question Banks*: Strengthen your understanding with questions that not only prepare you for the exam but also help you master key concepts in your day-to-day work.
4. *In-Depth Explanations*: Get detailed explanations for each answer, helping you understand not just how, but why, the answers are correct—improving both test results and practical knowledge.
5. *Additional Learning Resources*: Dive into supplementary guides on topics like math, safety protocols, and management strategies that are valuable for both certification and long-term career growth.



Tools for Your Success

Each of these resources is crafted to ensure you're fully prepared for your Journeyman exam and ready to excel in your trade. From gaining core knowledge with our tailored study guides to testing your skills with real-world practice exams, we provide everything you need to boost your understanding. Our in-depth explanations clarify key concepts, while additional learning resources like math, safety, and management guides give you the tools to succeed in your career and continue growing as a tradesperson.

How to Use This Guide

The *Journeyman Study Guide* is a *helpful tool* designed to complement your preparation for certification exams. While it includes practice questions, explanations, and supplementary resources, it's important to use this guide *alongside your official study materials* and hands-on training. The more you combine this guide with your practical experience and state-approved coursework, the better prepared you'll be for both your exam and your career in the trade.

Ready to Take the First Step Toward Success?

Don't let anything hold you back. Visit *JourneymanStudyGuide.com* to unlock the resources that will elevate your skills, boost your confidence, and secure the income and recognition you deserve. Whether you're an apprentice, a tradesperson, or an instructor, our *online tests, questions and answers, and detailed explanations* are designed to help you at every stage of your career. *Remember, this guide is a tool to help you succeed—it works best when paired with hands-on learning and official materials.*

Thousands of tradespeople have already transformed their careers, increased their income, and improved their lives with the *Journeyman Study Guide*.

Don't wait—join them today and take the next step toward your success!



Why Journeyman Study Guide?

We're committed to making trade education *accessible, flexible, and affordable* to anyone in America. You don't need to worry about the high cost of learning—we believe nothing should stop you from earning top wages in your trade.

This guide isn't just a quick fix—it's a tool designed to *highlight your strengths, pinpoint areas for improvement, and focus your efforts* where they matter most. Whether you choose our *online tests, questions and answers, or detailed explanations*, you'll get the right tools to prepare for whatever challenges lie ahead. *However, it's not a replacement for official training or certification resources.*

Success Stories from Real People

We've helped thousands of tradespeople—apprentices, seasoned professionals, and those new to America—gain the confidence and skills needed to pass their exams and advance their careers.

Here's what some of our users have to say:

"The *online tests* in the Journeyman Study Guide were a game-changer. They gave me a clear sense of what to expect on the exam, and the *questions and answers* helped me focus on exactly what I needed to improve, especially in areas I had struggled with before."

— Jessica Taylor, Apprentice Ironworker

"Journeyman's *questions, answers, and explanations* made it easier for me to understand the trade standards here in the U.S. The *detailed explanations* filled gaps in my knowledge and gave me the confidence to pass my exams."

— Carlos Ramirez, Electrician, originally from Mexico

"As a union instructor, I rely on the *Journeyman Study Guide's question and answer sections* to reinforce my students' learning. The *online tests* are a great way to track their progress and make sure they're ready for the real exam."

— John Davis, Union Welding Instructor

Ready to Start Your Own Success Story?

Don't just read about others' achievements—take the first step towards your own career growth. Whether you're preparing for your exam or looking to sharpen your trade skills, *Journeyman Study Guide* has the tools to help you succeed.

Visit JourneymanStudyGuide.com and get started today!



What This Book Will Teach You

This isn't just about reading and memorizing; it's about *preparing* you for real-world challenges. At Journeyman Study Guide, we've helped thousands of people pass their exams and advance their careers. But the truth is—success takes more than book smarts. Here's what you need to know:

1. *It's not easy:* Becoming a certified journeyman requires hard work, patience, and a real dedication to learning. This guide will help you navigate the complexity, but the journey itself requires you to commit to the process. At the end, you'll not only have earned your certification but also be in a stronger position for long-term success in your career.
2. *You will need to put in effort:* Our practice tests, questions, and explanations are incredibly useful, but they can only get you so far without your own effort. You need to engage with the material and be prepared to revisit concepts to fully understand them. This preparation will also help you manage test anxiety and give you the tools to stay focused and confident when exam day comes.
3. *It's hands-on:* While this guide provides the foundational knowledge and key concepts, your true growth comes from hands-on experience in the trade. This guide is designed to complement that experience and help you feel more prepared on the job. By understanding the 'why' behind the work, you'll find yourself better equipped for both the exam and your everyday trade responsibilities.

Our online tests and question and answer sections are here to help you feel confident, prepared, and capable, but remember—they're meant to *complement*, not replace, the hands-on training you'll need to master your trade and succeed in certification.

What This Guide Is and Isn't

Before you dive into the resources, it's important to know that *Journeyman Study Guide* is a *helpful tool* designed to prepare you for your exam by offering practice questions, answers, and explanations similar to what you may encounter. However, *state requirements vary*, and this guide should be used *alongside official state or industry resources* to ensure you're fully prepared.



Disclaimer

Journeyman Study Guide is designed to *supplement* your preparation for certification exams and *does not replace* official materials provided by your state's *licensing board, union, or certifying body*. While we provide valuable tools like *questions and answers* and *online tests*, success on your certification exam depends on multiple factors, including *hands-on experience, study habits, and use of official resources*.

We are not responsible for any changes in exam content or state regulations that occur after publication. For the latest, most accurate information, always check with your *state regulatory board or certifying authority*.

By using this guide, you agree that *Journeyman Study Guide*, its authors, and affiliates are *not liable* for any exam results, certification outcomes, or employment-related issues. This guide is provided as a *general study tool* and cannot guarantee success on your exam.


Indemnification

By using this guide, you agree to indemnify and hold harmless *Journeyman Study Guide* and Unity Crest Solutions, its authors, and affiliates from any claims, damages, or liabilities arising from your use of this guide.

Unlock Your Potential Today

Your future in the trades starts with *Journeyman Study Guide*. We're here to give you the knowledge and confidence to pass your certification exams and build a successful career. Whether you're an apprentice or experienced tradesperson, our *study guides, online tests, and questions with explanations* are designed to help you at every stage of your journey.

Visit JourneymanStudyGuide.com and take the next step toward success.



QUESTIONS



Year 3: Data-Driven Conservation and Habitat Restoration

Subject 3: GIS Mapping and Environmental Data Analysis

1. What does GIS stand for?

- a) Geographic Information Systems
- b) Global Information Services
- c) Generalized Information Systems
- d) Geographical Image Solutions

Correct Answer: a) Geographic Information Systems

Explanation: GIS stands for Geographic Information Systems, which are frameworks for gathering, managing, and analyzing spatial and geographic data. This technology allows conservation technicians to visualize, interpret, and understand data related to wildlife and land conservation, offering valuable insights into environmental patterns and relationships.

2. What is the primary purpose of map layering?

- a) To simplify data presentation
- b) To organize spatial data
- c) To create visual effects
- d) To enhance data accuracy

Correct Answer: b) To organize spatial data

Explanation: Map layering is used to organize spatial data into different thematic layers, allowing for better analysis and visualization. In the context of conservation, layers can represent various features such as habitats, land use, and species distribution, making it easier to identify relationships and make informed decisions.

3. Which satellite imagery is often used in GIS?

- a) 2D aerial photographs
- b) High-resolution images
- c) Static map images
- d) Low-resolution images

Correct Answer: b) High-resolution images

Explanation: High-resolution satellite imagery is often used in GIS to provide detailed views of land features and changes over time. This imagery helps wildlife and land conservation technicians assess habitats, monitor environmental changes, and plan conservation strategies with greater accuracy.



4. How do field observations complement GIS data?

- a) They reduce data quality
- b) They replace GIS data
- c) They provide qualitative insights
- d) They are less important

Correct Answer: c) They provide qualitative insights

Explanation: Field observations complement GIS data by providing qualitative insights that numerical data alone may not capture. These observations can help validate the accuracy of spatial data, enhance understanding of wildlife behaviors, and offer context for conservation efforts, ultimately improving decision-making processes.

5. What is a primary GIS tool for analysis?

- a) Graphic design software
- b) Spatial analysis software
- c) Database management
- d) Spreadsheets

Correct Answer: b) Spatial analysis software

Explanation: Spatial analysis software is a primary tool for analyzing geographic data within GIS. This software allows technicians to perform complex analyses such as overlaying different data layers, calculating distances, and identifying spatial relationships, which are essential for effective wildlife and land conservation planning.

6. Which method is used to collect spatial data?

- a) Random sampling
- b) Visual inspection
- c) GPS tracking
- d) Manual counting

Correct Answer: c) GPS tracking

Explanation: GPS tracking is a method commonly used to collect spatial data, particularly for wildlife movements and habitat use. By utilizing Global Positioning System technology, conservation technicians can gather precise location information, track animal movements, and analyze habitat utilization patterns.



7. What is a key benefit of GIS in conservation?

- a) Enhanced data visualization
- b) Increased manual data collection
- c) Reduced data analysis accuracy
- d) Limited data integration

Correct Answer: a) Enhanced data visualization

Explanation: A key benefit of GIS in conservation is enhanced data visualization, which allows technicians to create maps that clearly depict spatial relationships and patterns. This capability enables better communication of conservation needs to stakeholders and aids in decision-making by presenting complex data in an easily understandable format.

8. Which software is commonly used for GIS mapping?

- a) Photoshop
- b) ArcGIS
- c) Excel
- d) AutoCAD

Correct Answer: b) ArcGIS

Explanation: ArcGIS is one of the most commonly used software applications for GIS mapping. It provides tools for data management, spatial analysis, and visualization, making it an essential resource for wildlife and land conservation technicians in their efforts to manage and analyze environmental data effectively.

9. What type of data can be integrated into GIS?

- a) Only qualitative data
- b) Only quantitative data
- c) Both quantitative and qualitative data
- d) Only satellite imagery

Correct Answer: c) Both quantitative and qualitative data

Explanation: GIS can integrate both quantitative and qualitative data, allowing for comprehensive environmental analysis. Quantitative data includes numerical measurements such as population counts, while qualitative data may involve descriptive observations about habitat conditions. This integration enhances the depth and utility of conservation planning efforts.



10. What role does remote sensing play in GIS?

- a) It offers aerial imagery data
- b) It enhances manual mapping
- c) It provides real-time data
- d) It replaces fieldwork entirely

Correct Answer: a) It offers aerial imagery data

Explanation: Remote sensing plays a crucial role in GIS by providing aerial imagery data, which is valuable for monitoring land use changes, habitat conditions, and environmental impacts. This information complements ground-based observations and enables wildlife and land conservation technicians to analyze large areas more efficiently.

11. What type of analysis can be performed in GIS?

- a) Descriptive statistics only
- b) Manual comparison
- c) Time-series analysis
- d) Only visual representation

Correct Answer: c) Time-series analysis

Explanation: Time-series analysis can be performed in GIS to examine how spatial data changes over time. This analysis is particularly useful in conservation for tracking habitat loss, changes in wildlife populations, and the effectiveness of conservation interventions, enabling technicians to make informed decisions based on trends and patterns.

12. What is a buffer zone in GIS?

- a) An area of no data
- b) An area around a feature
- c) A zone of habitat loss
- d) A zone with no wildlife

Correct Answer: b) An area around a feature

Explanation: A buffer zone in GIS refers to an area surrounding a specific feature, such as a river or protected area. This concept is important in conservation planning as it helps to assess the impact of various activities on sensitive habitats and can assist in establishing appropriate management strategies to protect wildlife.



13. Which data format is commonly used in GIS?

- a) Shapefile
- b) JPEG
- c) PDF
- d) CSV

Correct Answer: a) Shapefile

Explanation: The shapefile is a common data format used in GIS for storing the geometric location and attribute information of geographic features. It is widely supported by various GIS applications, making it an essential format for wildlife and land conservation technicians to manage and analyze spatial data effectively.

14. What is the main function of a GIS database?

- a) Create visual art
- b) Limit data access
- c) Organize and manage spatial data
- d) Store only images

Correct Answer: c) Organize and manage spatial data

Explanation: The main function of a GIS database is to organize and manage spatial data efficiently. This allows conservation technicians to store, retrieve, and analyze various types of environmental data, facilitating better decision-making and planning for wildlife and land conservation efforts.

15. How can GIS assist in habitat restoration?

- a) By providing irrelevant data
- b) By limiting data use
- c) By complicating analysis
- d) By identifying critical areas

Correct Answer: d) By identifying critical areas

Explanation: GIS can assist in habitat restoration by identifying critical areas that require intervention based on spatial analysis. By visualizing data related to habitat conditions, species presence, and threats, conservation technicians can prioritize restoration efforts and allocate resources more effectively to enhance ecosystem health.



16. What does satellite imagery provide for GIS?

- a) Real-time monitoring
- b) Historical context only
- c) Detailed land cover data
- d) Inaccurate data

Correct Answer: c) Detailed land cover data

Explanation: Satellite imagery provides detailed land cover data that is essential for GIS analysis. This data helps conservation technicians assess vegetation types, land use changes, and habitat fragmentation, which are crucial for understanding environmental conditions and making informed conservation decisions.

17. Which GIS tool is essential for mapping wildlife corridors?

- a) Raster analysis
- b) 3D modeling
- c) Vector analysis
- d) Textual data

Correct Answer: c) Vector analysis

Explanation: Vector analysis is essential for mapping wildlife corridors in GIS, as it allows for the representation of discrete geographic features such as roads, rivers, and habitat patches. By analyzing these vectors, conservation technicians can identify potential barriers to wildlife movement and design effective corridors to enhance connectivity.

18. What is the purpose of analyzing land use changes?

- a) To reduce habitat diversity
- b) To eliminate data collection
- c) To ignore wildlife patterns
- d) To enhance conservation strategies

Correct Answer: d) To enhance conservation strategies

Explanation: Analyzing land use changes is crucial for enhancing conservation strategies. It helps wildlife and land conservation technicians understand how human activities impact habitats and wildlife populations over time, enabling them to develop targeted interventions and policies that mitigate negative effects and promote biodiversity.



19. How can GIS improve stakeholder engagement?

- a) By complicating communication
- b) By providing interactive maps
- c) By reducing transparency
- d) By limiting data sharing

Correct Answer: b) By providing interactive maps

Explanation: GIS can improve stakeholder engagement by providing interactive maps that visually represent data relevant to conservation efforts. These maps facilitate discussions among stakeholders, allowing them to better understand complex information, share insights, and collaborate effectively on conservation initiatives aimed at protecting wildlife and land.

20. Which type of analysis helps assess species distribution?

- a) Statistical analysis only
- b) Habitat suitability analysis
- c) Environmental impact assessment
- d) Manual mapping

Correct Answer: b) Habitat suitability analysis

Explanation: Habitat suitability analysis is a type of analysis that helps assess species distribution by evaluating the environmental conditions necessary for different species to thrive. By integrating various data layers in GIS, conservation technicians can identify areas that meet the habitat requirements of target species, guiding conservation planning efforts.

21. What is a conservation easement?

- a) A wildlife sanctuary
- b) A zoning law
- c) A land purchase
- d) A legal agreement

Correct Answer: d) A legal agreement

Explanation: A conservation easement is a legal agreement that restricts land development to protect its conservation values. This tool is often used in land conservation efforts to ensure that wildlife habitats remain intact while allowing landowners to retain ownership, making it a valuable strategy for balancing development and conservation.



22. Which GIS function assists in overlay analysis?

- a) Clipping
- b) Buffering
- c) Merging
- d) Intersecting

Correct Answer: d) Intersecting

Explanation: The intersecting function in GIS assists in overlay analysis by combining different data layers to identify areas where they overlap. This is particularly useful for conservation work, as it helps technicians analyze spatial relationships between different environmental factors, such as land use and wildlife habitats, to inform management decisions.

23. Which principle is fundamental to GIS data accuracy?

- a) Data obsolescence
- b) Data redundancy
- c) Data precision
- d) Data variety

Correct Answer: c) Data precision

Explanation: Data precision is fundamental to GIS data accuracy, as it determines the level of detail and exactness of spatial information. High precision is essential for making reliable analyses and decisions in wildlife and land conservation, where small variations can significantly impact outcomes and effectiveness of conservation measures.

24. How can GIS support climate change studies?

- a) By analyzing spatial trends
- b) By limiting data scope
- c) By providing historical data only
- d) By complicating data interpretation

Correct Answer: a) By analyzing spatial trends

Explanation: GIS can support climate change studies by analyzing spatial trends that reveal how climate variables affect ecosystems over time. This analysis helps conservation technicians understand vulnerabilities in wildlife habitats, assess potential impacts, and develop strategies to mitigate adverse effects caused by climate change on biodiversity.

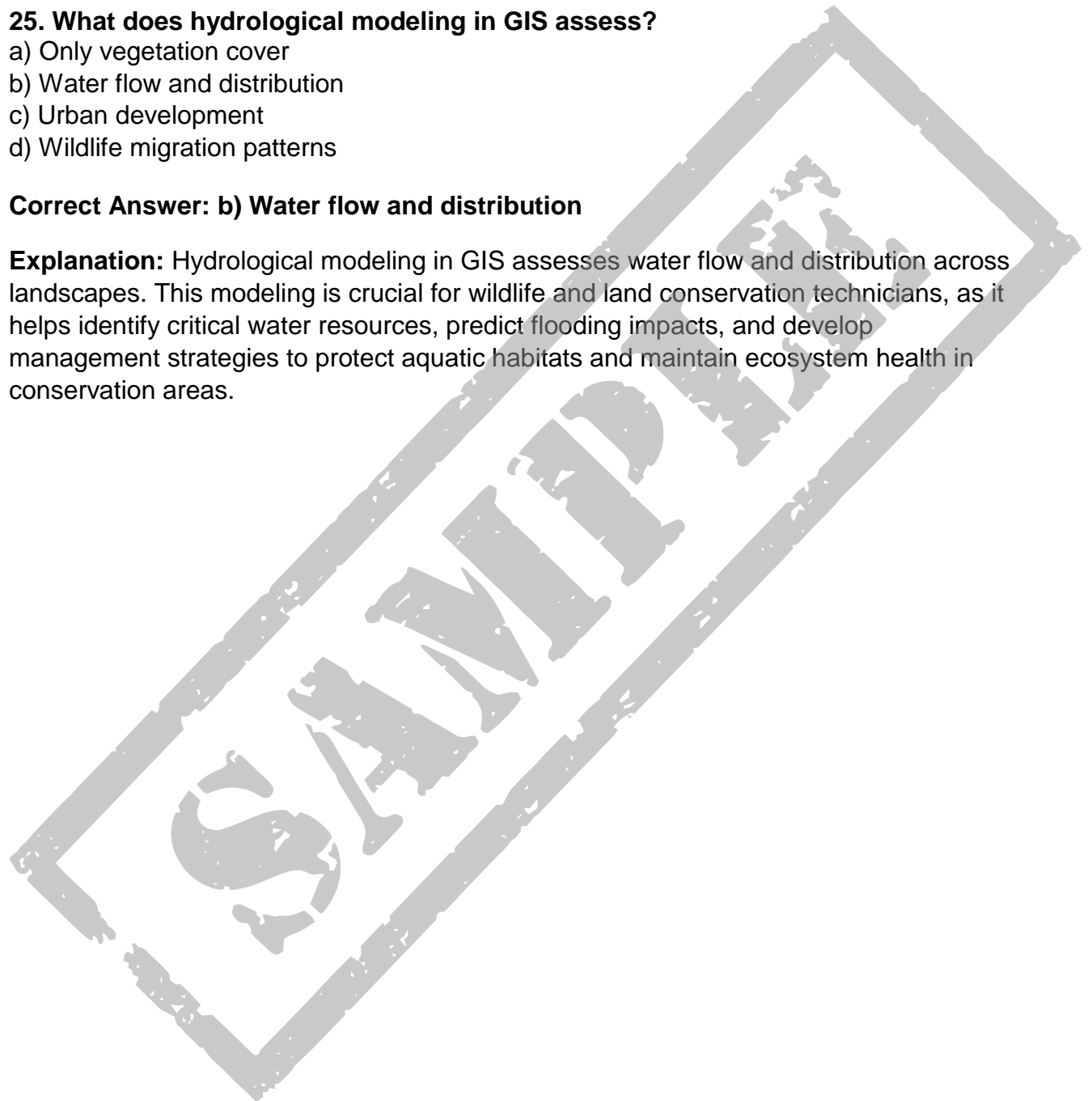


25. What does hydrological modeling in GIS assess?

- a) Only vegetation cover
- b) Water flow and distribution
- c) Urban development
- d) Wildlife migration patterns

Correct Answer: b) Water flow and distribution

Explanation: Hydrological modeling in GIS assesses water flow and distribution across landscapes. This modeling is crucial for wildlife and land conservation technicians, as it helps identify critical water resources, predict flooding impacts, and develop management strategies to protect aquatic habitats and maintain ecosystem health in conservation areas.



Subject - 1

- 1). (A) (B) (C) (D) 6). (A) (B) (C) (D) 11). (A) (B) (C) (D)
- 2). (A) (B) (C) (D) 7). (A) (B) (C) (D) 12). (A) (B) (C) (D)
- 3). (A) (B) (C) (D) 8). (A) (B) (C) (D) 13). (A) (B) (C) (D)
- 4). (A) (B) (C) (D) 9). (A) (B) (C) (D) 14). (A) (B) (C) (D)
- 5). (A) (B) (C) (D) 10). (A) (B) (C) (D) 15). (A) (B) (C) (D)
- 16). (A) (B) (C) (D) 21). (A) (B) (C) (D)
- 17). (A) (B) (C) (D) 22). (A) (B) (C) (D)
- 18). (A) (B) (C) (D) 23). (A) (B) (C) (D)
- 19). (A) (B) (C) (D) 24). (A) (B) (C) (D)
- 20). (A) (B) (C) (D) 25). (A) (B) (C) (D)



About the Creators:

Bobby Bedi:

Bobby Bedi, co-creator of the Journeyman Study Guide, calls the Pacific Northwest home, where he has built an extensive career spanning more than two decades. His diverse background, which includes architecture, digital innovation, and industrial marketing, has given him a unique ability to bridge traditional industries with cutting-edge digital solutions. Bobby has worked across a spectrum of industries, from agile startups to publicly traded companies and educational platforms, bringing a depth of experience that has been crucial to the platform's success.

Bobby's precision and problem-solving skills, refined through his years in architecture, have seamlessly transitioned into his work in digital marketing and technology. Since 2006, Bobby has been at the forefront of digital innovation, applying his expertise to transform trade education. He has been instrumental in developing cutting-edge, user-friendly platforms that make learning accessible across the globe, combining technology with education to create impactful online experiences.

As co-creator of the platform, Bobby also plays a key role in the industrial sector, where he helps companies scale by leveraging his expertise in digital marketing and business strategy. His dedication to making education affordable and impactful has driven the growth of the Journeyman Study Guide, ensuring that individuals at every stage of their careers have access to quality learning tools.

Kris McFarlane:

Kris McFarlane, co-creator of the Journeyman Study Guide, has over two decades of experience in business development, education, and the trades. Based in the Pacific Northwest, Kris has worked with a range of organizations—from agile startups to publicly traded companies—driving business growth and developing successful strategies across industries. His expertise in scaling businesses and creating educational platforms has been key to the guide's reach and effectiveness.

Kris's deep roots in the trades and industrial sector, paired with his extensive experience in business development, give him a unique ability to understand both the practical and strategic needs of companies and individuals. His leadership and ability to mentor others have helped shape the platform, making it a go-to resource for tradespeople seeking career advancement and certification.

Having struggled with traditional education early in life, Kris understands the importance of making learning accessible for everyone. His passion for empowering others, especially those who feel underserved by conventional education systems, is reflected in every aspect of the Journeyman Study Guide. Kris's work is driven by a commitment to helping aspiring tradespeople succeed in their careers through affordable, practical, and accessible learning resources.

Work with the Creators

As co-creators of the Journeyman Study Guide, Bobby Bedi and Kris McFarlane draw from extensive experience working with agile startups, publicly traded companies, and education platforms. Their combined expertise has shaped a platform that empowers businesses and individuals alike. To learn more or explore opportunities with the *Unity Crest Solutions team*, visit UnityCrestSolutions.com, where they continue to help organizations and people succeed.



About Unity Crest Solutions

At *Unity Crest Solutions*, our mission is clear: *Unite, Educate, and Innovate*. We stand at the forefront of *technological* and *educational* innovation, solving global business challenges with strategic, cutting-edge solutions. Founded on the core principles of *accessibility, efficiency, and continuous improvement*, Unity Crest has become a driving force in transforming industries and empowering organizations across diverse sectors.

Our team of visionary leaders—experts in *AI development, offshoring strategies, and comprehensive marketing*—is committed to delivering *tangible results* that boost progress and profitability. We specialize in *workforce empowerment*, offering tailored solutions to equip professionals and organizations with the tools they need to thrive in today's fast-paced global marketplace.

Unite, Educate, and Innovate

At Unity Crest, we believe in the power of *unity and education* to drive innovation. By bringing together *teams, technology, and knowledge*, we empower our clients to seize new opportunities and foster long-term growth.

Our Expertise Includes:

- *AI Development & Integration*: Leverage artificial intelligence to optimize your operations, enhance decision-making, and gain a long-lasting competitive edge.
- *Offshoring Strategy*: Seamlessly integrate global talent into your business model to boost efficiency, lower operational costs, and improve flexibility.
- *SAP Implementation*: Streamline and enhance your business processes with seamless SAP integration, ensuring better decision-making and operational transparency.
- *Comprehensive Marketing Solutions*: From data-driven marketing strategies to full-scale execution, we amplify your brand's presence and drive measurable results.
- *Adult Education Programs*: Equip your workforce with the skills they need to excel, using customized, impactful training programs tailored to your specific business needs.
- *Business Process Outsourcing*: Delegate key business functions to our expert teams, allowing you to focus on strategic growth while improving overall operational efficiency.

Global Reach, Local Expertise

With offices in *North America* and *South Asia*, Unity Crest Solutions provides localized solutions with a *global mindset*. Whether you're streamlining operations or scaling your business, we have the expertise to meet your needs.

Let's Work Together

Ready to *unite* your resources, *educate* your workforce, and *innovate* for the future? Visit UnityCrestSolutions.com to learn more and start a conversation about your path to success.



Disclaimer

At *Journeyman Study Guide*, we're committed to helping you succeed in your trade, but there are a few key points to understand before using our resources. This guide is designed to *supplement* your exam preparation and does not replace the *official study materials* provided by your state's licensing board, trade union, or other certifying bodies. While we've aligned our content with general U.S. trade standards, it's important to recognize that *certification requirements vary by state*, and specific regulations may differ based on your jurisdiction.

The questions, answers, and explanations provided are intended to help you gain a broader understanding of trade concepts and common exam formats. However, these materials are *general study aids* and do not guarantee a passing score on any official certification exam. Your success depends on factors such as your *practical experience, study habits*, and use of official resources from your state or certifying body. For best results, we recommend using this guide alongside the most current materials issued by your local authorities.

Journeyman Study Guide and *Unity Crest Solutions Inc.* are not responsible for any inaccuracies, updates, or changes in exam content, regulations, or certification processes that may occur after publication. It is your responsibility to stay informed of any updates or changes to your trade's certification process. Always refer to your state's *regulatory board, trade union, or official exam providers* for the most accurate and up-to-date information.

This guide is intended for *educational purposes only* and is not a substitute for formal trade education, apprenticeship programs, or other accredited training. *Hands-on experience* and *formal training* are essential components of trade certification, and this guide is meant to complement—not replace—those elements.

By using this guide, you acknowledge that *Journeyman Study Guide, Unity Crest Solutions Inc., its employees, partners, and affiliates* provide study aids and practice materials only and cannot guarantee exam results, certification, or employment. *Journeyman Study Guide, Unity Crest Solutions Inc.,* and the authors are not responsible for any outcomes related to your licensing, certification, or employment based on your use of this guide. The content within this guide is provided "*as is*" without warranties, either express or implied.

Indemnification

By using this guide, you agree to indemnify and hold harmless *Journeyman Study Guide, Unity Crest Solutions Inc., its employees, partners, authors, and affiliates* from any claims, damages, liabilities, or expenses, including legal fees, arising from your use of this guide or your reliance on its content.

All content in this guide, including questions, answers, and explanations, is the *intellectual property* of *Journeyman Study Guide* and *Unity Crest Solutions Inc.* Unauthorized reproduction or distribution of this material without consent is prohibited and may result in legal action.

We're here to support your journey toward becoming a certified tradesperson. However, your success ultimately depends on your own effort, practical experience, and thorough preparation with official resources.



Unlock Your Potential With the Journeyman Study Guide

Embark on a journey to excellence in your trade with the Journeyman Study Guide, an essential resource for aspiring tradespeople. This guide is meticulously crafted to provide you with the knowledge and skills required to succeed on the Journeyman exam. Whether you're a seasoned professional or new to the field, this guide offers valuable insights to enhance your understanding and boost your confidence.

What's Inside:

- **Detailed Overviews** of potential exam formats and key concepts.
- **Practical Tips** for effective study habits and exam strategies.
- **Practice Questions** to test your knowledge and sharpen your skills.

Tailored to Your Needs:

Our guide is specifically designed for a variety of trades across all Canadian provinces, ensuring you receive the most relevant and comprehensive information possible.

Testimonials:

"As an apprentice, the Journeyman Study Guide made complex topics manageable, boosting my confidence, income and career." - Emily Tran, Apprentice Carpenter

"Adapting to Canadian standards was really hard, but the guide bridged the gap between my previous experiences and Canadian requirements." - Ahmed Al-Sayed, Plumber, originally from Egypt

"As an instructor, I find the Journeyman Study Guide aligns well with the curriculum and significantly aids my students." - Derek Smith, Welding Instructor

A Companion, Not a Substitute:

Remember, the Journeyman Study Guide is a tool to complement your study regimen. For optimal results, use this guide in conjunction with the latest official materials issued by government authorities.


Are You Ready to Take the Next Step?

With the Journeyman Study Guide in hand, you are well-equipped to tackle the challenges of the exam and step confidently into your career as a certified tradesperson.

Join thousands of successful tradespeople who have advanced their careers with our guide.

Your journey to becoming Journeyman certified starts here!

Visit us at JourneymanStudyGuide.com today.



UNITY
CREST
SOLUTIONS INC.
UnityCrestSolutions.com