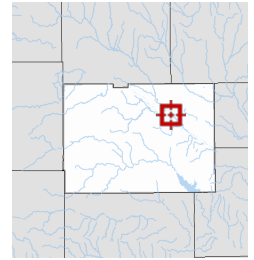










**Overview**



**Legend**

- Parcel Numbers
-  Parcels
-  Townships
-  Panel Identification
- Flood Hazard Areas
-  Floodway
-  1% Annual Chance Flood
-  0.2% Annual Chance Flood
-  Road Centerline
-  Reno County Boundary

<b>Parcel ID</b>	1261304028009000	<b>Alternate ID</b>	R17791	<b>Owner Address</b>	ABREGO, FREDY LISANDRO
<b>Sec/Twp/Rng</b>	13-23-06W	<b>Class</b>	R - Residential		1118 N DRY CREEK DR
<b>Property Address</b>	301 E AVENUE F Hutchinson	<b>Acreage</b>	n/a		DERBY, KS 67037
<b>District</b>	005				
<b>Brief Tax Description</b>	AVE F EAST ORIG. TOWN, S13, T23, R06W, BLOCK F E, Lot 73 & 75 <i>(Note: Not to be used on legal documents)</i>				

Date created: 5/23/2020  
 Last Data Uploaded: 5/22/2020 9:26:43 PM

Developed by 