




I, Mike L. Rawlings, hereby sign and attest that this is the current "Official Zoning Map" of Augusta, KS, as approved by Ordinance 217 of the City Council on this 19th day of October, 2020.

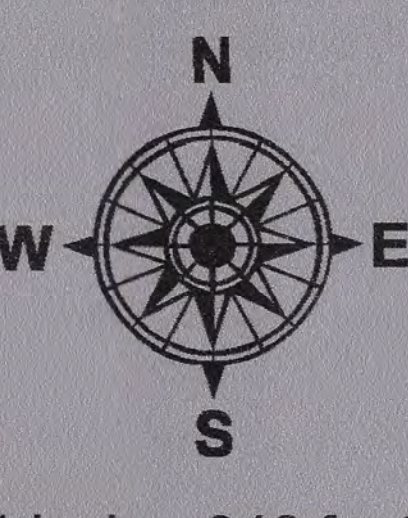
 10/19/2020
 Mike L. Rawlings, Mayor Date
 10/19/20
 Josh Shaw, City Manager Date
 10/19/20
 Cody R. Sims, Zoning Administrator Date

GIS METADATA OVERVIEW

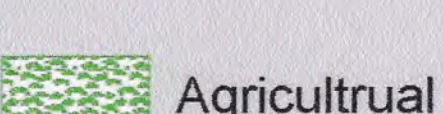
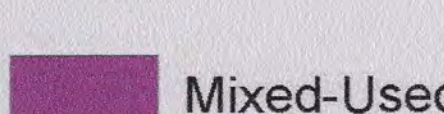
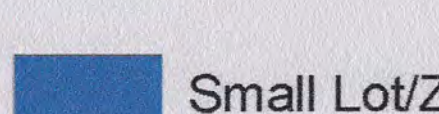
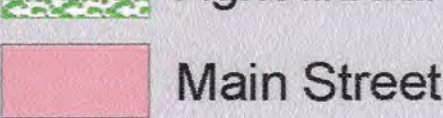
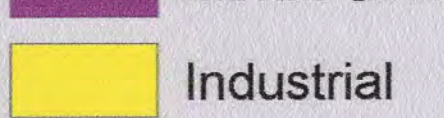
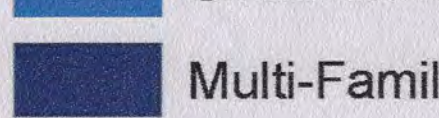
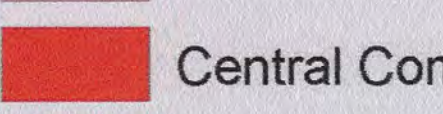
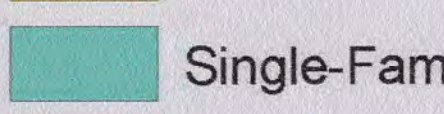
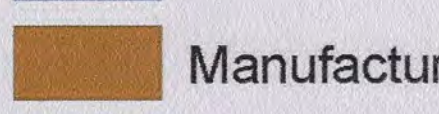
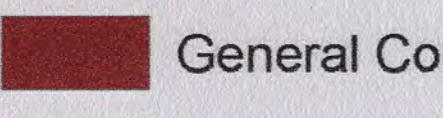
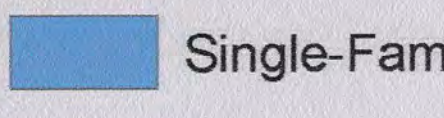
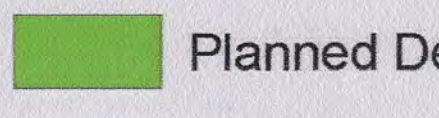
GRID COORDINATE SYSTEM: KANSAS STATE PLANE
 SPCS ZONE IDENTIFIER: KANSAS, SOUTH
 DATUM: NAD83
 UNITS: US SURVEY FEET
 PHOTOGRAPHY CURRENCY:

The locations of underground utilities as shown herein are based upon record drawings and general locations as identified by the client under his signature. Locations of underground infrastructures may vary from the locations shown. Additional buried infrastructures may exist. No excavations were made by Midwest GIS Solutions to locate or verify the buried infrastructures shown.

LEGEND



1 inch = 346 feet

	Agricultural		Mixed-Used Commercial		Small Lot/Zero Lot Line Residential
	Main Street Commercial		Industrial		Multi-Family Residential
	Central Commercial		Single-Family Rural Residential		Manufactured Home Park
	General Commercial		Single-Family Residential		Planned Development Overlay

